

# IMCOS-CONFERENCE VIENNA 2012








This book brings together the latest research on Gerhard Mercator (1512-1594) with a view to his sources and his relationships with other scientific disciplines and cartographers of his time, as well as his role in the wider worlds of Renaissance cartography and Humanism.

# A World of Innovation

## Cartography in the Time of Gerhard Mercator

Edited by

Gerhard Holzer, Valerie Newby,  
Petra Svatek and Georg Zotti



# TABLE OF CONTENTS

Introduction

*Hans D. Kok*

500 Years of Mercator

*Gerhard Holzer, Valerie Newby, Petra Svatek and Georg Zotti*

## **Part 1: Cartography in the Habsburg Empire in the Time of Mercator**

Chapter One: “Geographica” from the First Half of the 16th Century

*Helga Hühnel (Vienna)*

Chapter Two; Vienna from the 15th to the Middle of the 16th Century: Topography and Townscape

*Ferdinand Opll (Vienna)*

Chapter Three: The “Typi chorographici provinciarum Austriae” (1561) by Wolfgang Lazius

*Petra Svatek (Vienna)*

Chapter Four: 16th Century Fortification Atlases of the Habsburg-Ottoman Border Zone

*Zsolt Győző Török (Budapest)*

Chapter Five: The Emergence of Early Regional Maps of Hungary and their Influence on the Mercator Maps of Hungary

*Elmar Csaplovics (Dresden)*



# Wolfgang Lazius (1514-1565)





## Part 2: Gerhard Mercator: His “Atlas” and the Cosmography of His Time

### Chapter Six

Gerhard Mercator and his Cosmography: How the “Atlas” became an Atlas

*Peter van der Krogt (Amsterdam)*

### Chapter Seven

“Intentio totius cosmographiae”

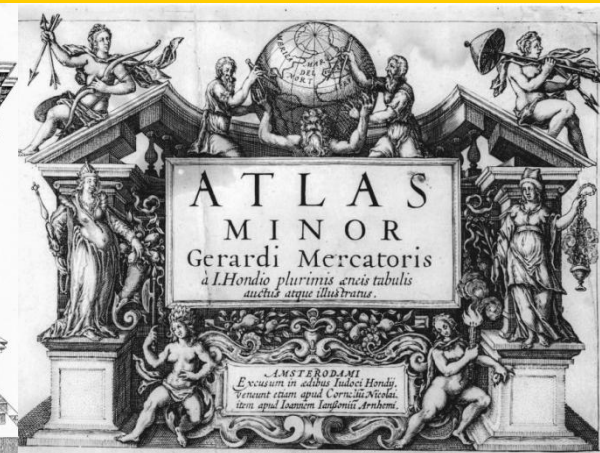
*Marica Milanesi (Pavia)*

### Chapter Eight

Unpasted: A Guide to Surviving Prints of Mercator’s

Nautical Chart of 1569

*Patricia Seed (Irvine)*



## Part 3: Gerhard Mercator: Acquaintances and Sources

### Chapter Nine

#### Mercator and Ortelius: Two of a Kind?

*Marcel van den Broecke (Bilthoven)*

### Chapter Ten

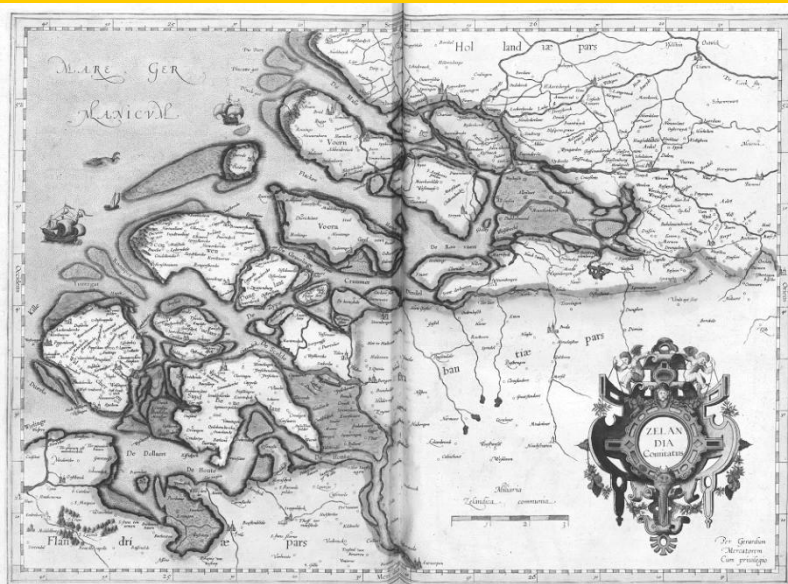
#### The Scientific Library of Gerhard Mercator

*Jan de Graeve (Brussels)*

### Chapter Eleven


#### A Royal Source for Mercator: The “Atlas Bruxellensis” by Christiaan Sgrooten

*Wouter Bracke (Brussels / Rome)*



Suprema mundi ophima.  
Doctissimo viro D. Abrahamo Ortelio,  
Geographo Regio, longe amiciff: Et hi  
lectiffimo Gerardo Mercator in  
Symbolum perpetuae amicitiae scripsit.

Dussburgi 8 Kal Octob  
1575.





## Part 4: Globes and celestial maps in the time of Mercator

### Chapter Twelve

#### Celestial Maps and Frontispieces in the Time of Mercator

*Nick Kanas (San Francisco)*

### Chapter Thirteen

#### Mercator as Cosmographer: His Globes and their Relationship to Astrology

*Thomas Horst (Munich / Lisbon)*





